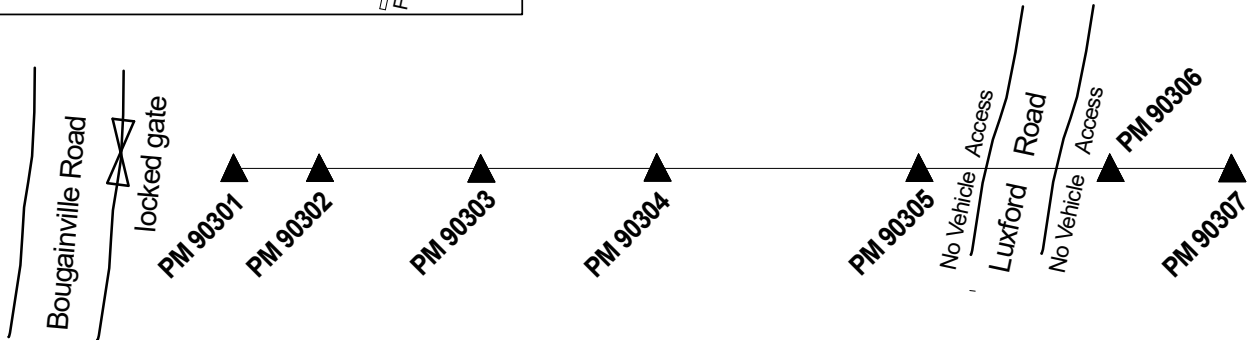
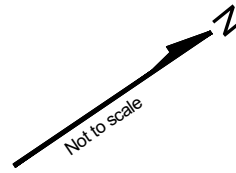
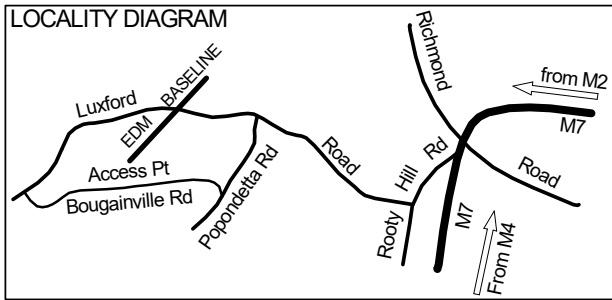


LETHBRIDGE PARK EDM BASELINE



ACCESS : Authorised access only - For baseline booking & to obtain security code to padlock: www.six.nsw.gov.au/edmbooking (10mm Allen key required to remove pillar caps)

HORIZONTAL DISTANCES (metres) AT DATUM 40.917m AHD

From	To	Distance	Mark	R.L. (AHD) *
PM 90301	PM 90302	21.0654	PM 90301	45.595
PM 90301	PM 90303	156.4925	PM 90302	44.888
PM 90301	PM 90304	406.2302	PM 90303	40.917
PM 90301	PM 90305	713.1656	PM 90304	41.447
PM 90301	PM 90306	905.7288	PM 90305	47.686
PM 90301	PM 90307	983.9795	PM 90306	52.719
			PM 90307	54.896

* The Reduced Levels (in metres AHD) were not re-verified at this date.

Method of verification: VA-QM-01 and NMI's Verifying Authorities Handbook, 2nd Ed. November 1988

Distances by the Surveyor-General of NSW, in accordance with the verification of a Reference standard of length as prescribed by the National Measurement Act, 1960.

Instrument used : Leica TS 30, Serial No. 360783

Verified in accordance with Regulation 13 of the National Measurement Regulations 1999

Uncertainty of distances: $\pm (0.6 + 1.3 \times 10^{-3} L)$ mm, L= length in metres

This uncertainty is calculated in accordance with the principles of the ISO Guide to the Expression of Uncertainty in Measurement, with an interval estimated to have a confidence level of 95% and a coverage factor of 2. The uncertainty applies at the time of measurement only and takes no account of pillar movement that may occur after the date of verification.



Accredited for compliance with ISO/IEC 17025 - Calibration
The results of the tests, calibrations and/or measurements included in this document are traceable to Australian national standards.
This document shall not be reproduced, except in full.

NATA Accredited Laboratory Number: 14965

R. K. Lock date: 23/03/21

Senior Surveyor
(Legal Metrology Officer)
for the Surveyor-General of NSW

Date of Verification: 11 March 2021